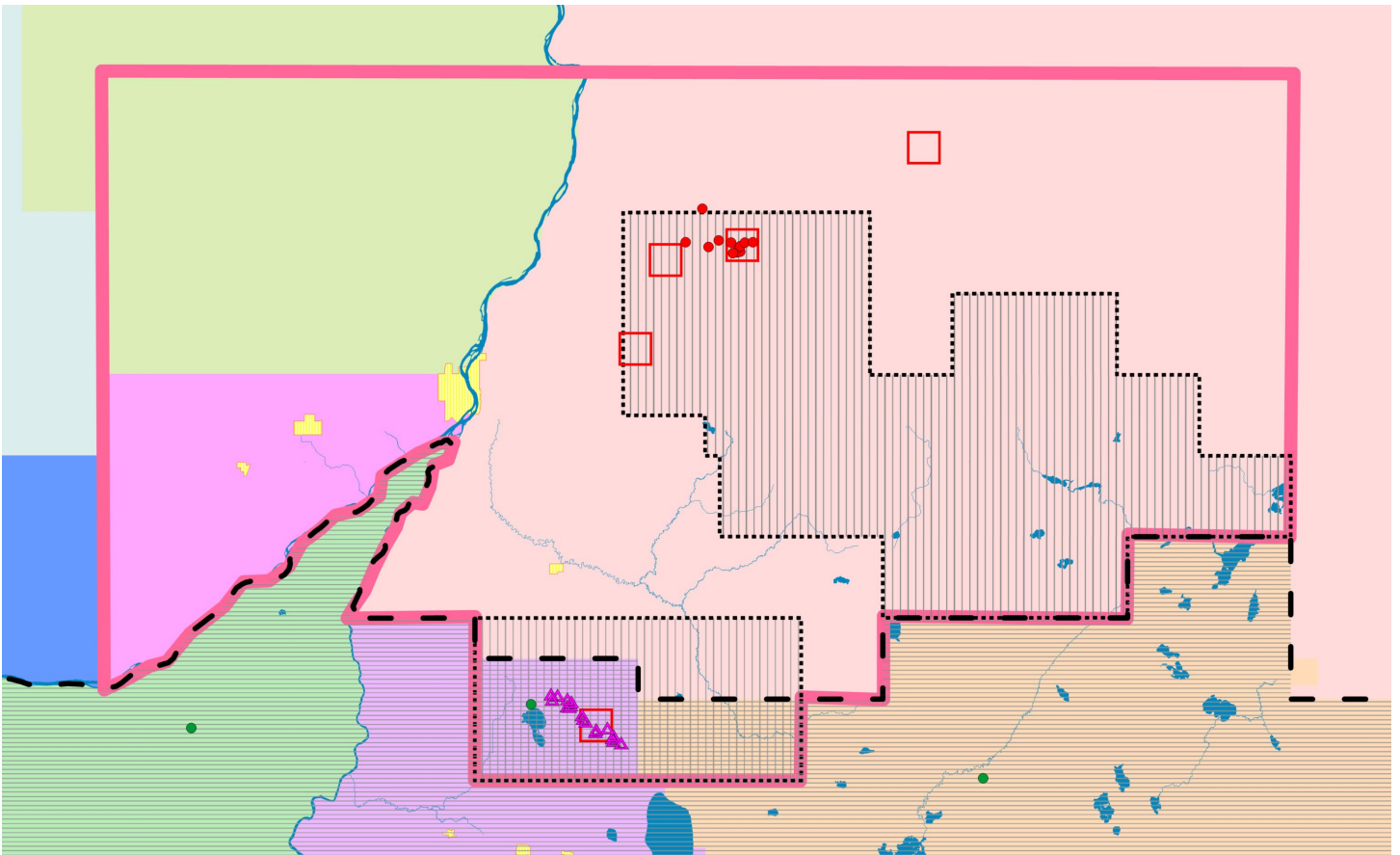


# PRAMP Boundary Expansion









Overlap Details: PAZA, Municipal Districts & Counties, Air Quality Monitoring

Updated: November 18, 2019 v.2

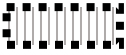




## MAP KEY




### Municipal Districts and Counties

-  Northern Sunrise County
-  Big Lakes County
-  M.D. of Smoky River
-  M.D. of Peace
-  Birch Hills County
-  M.D. of Northern Lights
-  M.D. of Fairview
-  Clear Hills County




### Airshed Boundaries

-  Current PRAMP Boundary
-  Current PAZA Boundary
-  Proposed PRAMP Boundary

### Other Features

-  Towns and Hamlets
-  Lakes and Rivers
-  Reno Field CHOP Wells and Batteries

### Regional Air Quality Monitoring

-  PRAMP Passive Monitoring Station
-  PRAMP Continuous Monitoring Station
-  PAZA Passive Monitoring Station