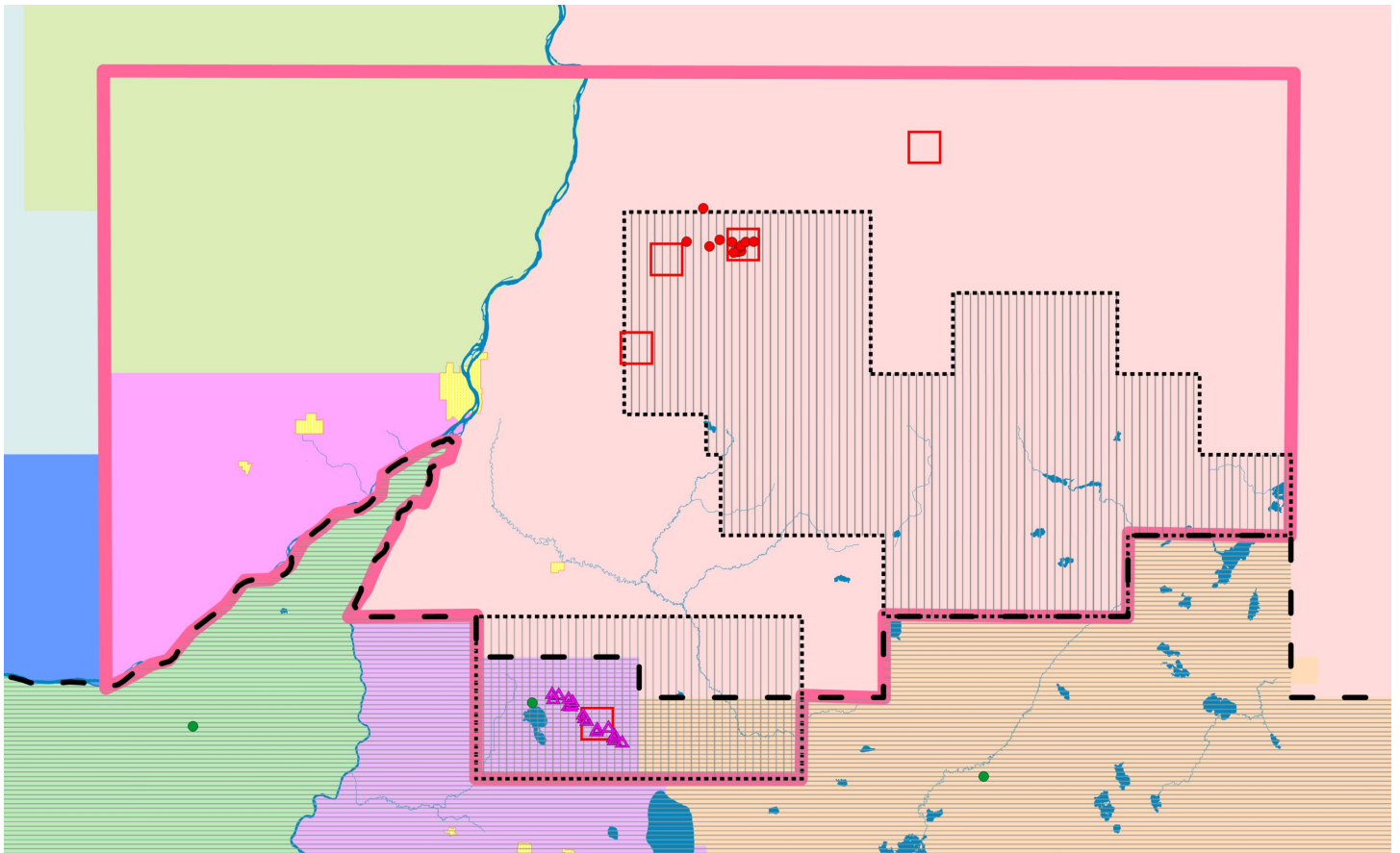


# PRAMP Boundary Expansion









Overlap Details: PAZA, Municipal Districts & Counties, Air Quality Monitoring

Updated: November 18, 2019 v.2

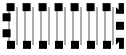




## MAP KEY




### Municipal Districts and Counties

	Northern Sunrise County
	Big Lakes County
	M.D. of Smoky River
	M.D. of Peace
	Birch Hills County
	M.D. of Northern Lights
	M.D. of Fairview
	Clear Hills County




### Airshed Boundaries

	Current PRAMP Boundary
	Current PAZA Boundary
	Proposed PRAMP Boundary

### Other Features

	Towns and Hamlets
	Lakes and Rivers
	Reno Field CHOP Wells and Batteries

### Regional Air Quality Monitoring

	PRAMP Passive Monitoring Station
	PRAMP Continuous Monitoring Station
	PAZA Passive Monitoring Station